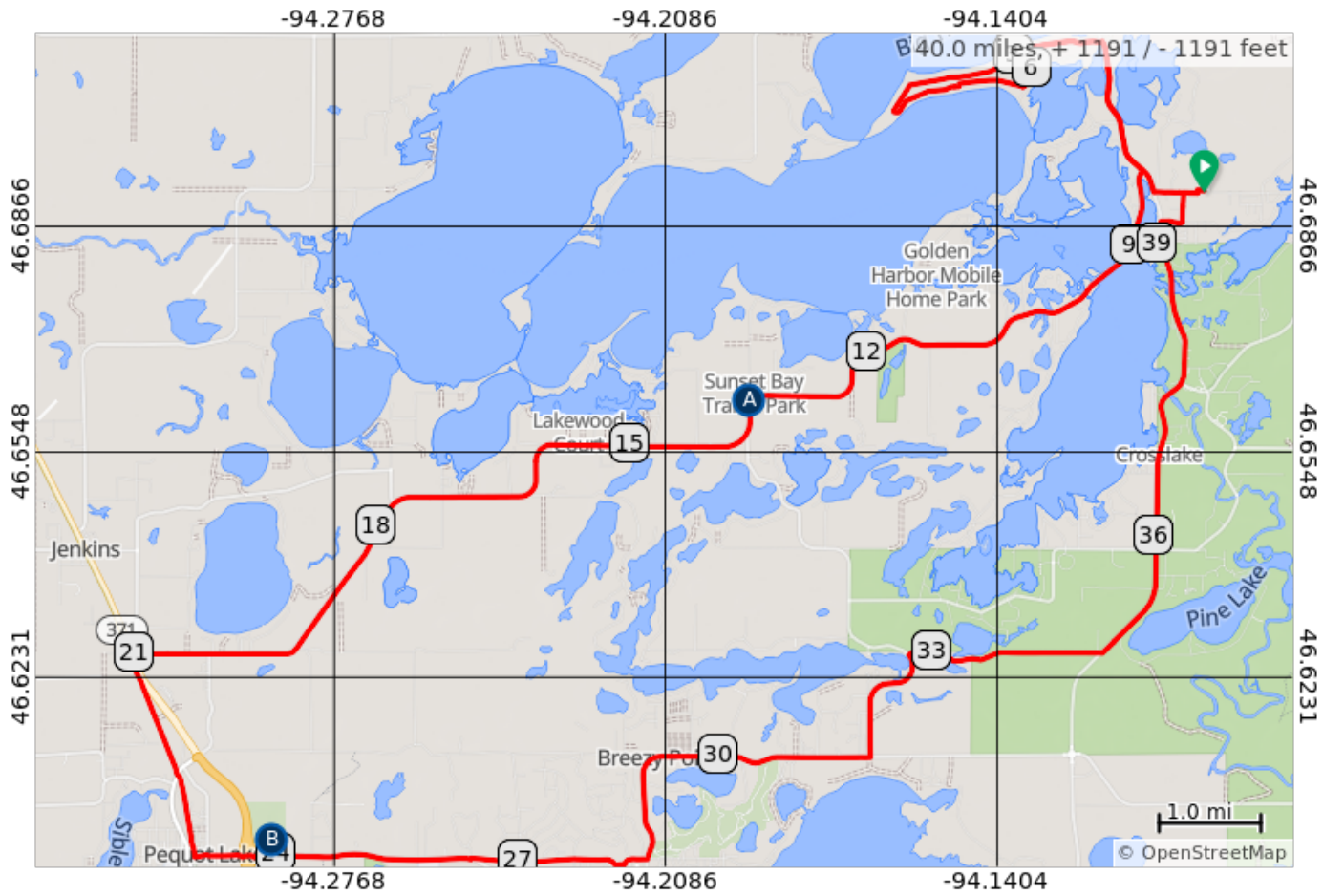
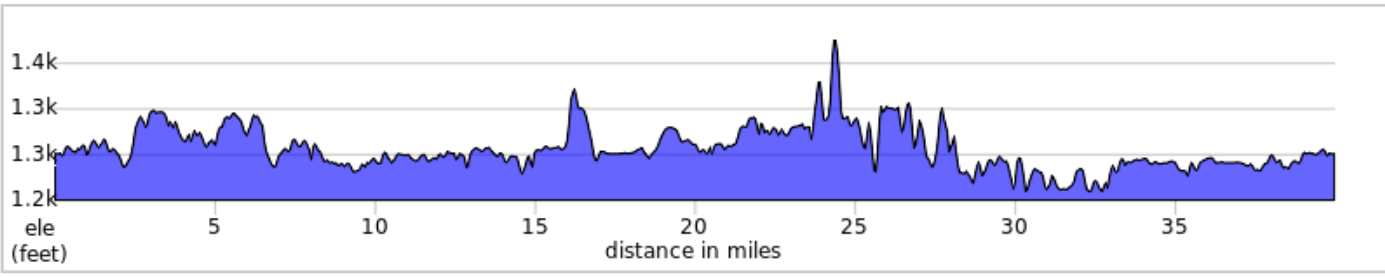











TOL 2025 Crosslake Medium 40



- A. Rest stop 1 14 miles
- B. Rest Stop 2 Mile 25



TOL 2025 Crosslake Medium 40

0.0	0.0		Start of route
0.1	0.1		Right onto Daggett Pine Rd
0.5	0.4		Right onto Paul Bunyan Scenic Bywy
2.1	1.6		Left onto Manhattan Point Blvd
4.1	2.0		Left to stay on Manhattan Point Blvd
4.4	0.3		Continue onto Whitefish Ave
5.1	0.7		Right to stay on Whitefish Ave
6.3	1.1		Right onto Manhattan Point Blvd
6.9	0.6		Right onto Paul Bunyan Scenic Bywy
8.2	1.4		Right onto Co Rd 16
13.4	5.2		Right onto Butternut Point Rd
13.5	0.1		Right onto Co Rd 16




13.5 miles. +378/-372 feet

24.6	0.0		Continue
24.7	0.0		Left onto CR 11
26.5	1.8		Left onto Wildwood Lane
26.5	0.0		Right onto Ski Chalet Drive
28.0	1.5		Left to stay on Ski Chalet Dr
28.3	0.2		Left onto Co Rd 11
31.5	3.2		Left onto Co Rd 39
32.7	1.3		Right onto Fawn Lake Rd
34.7	1.9		Slight left onto County Road 3
39.2	4.6		Right
39.5	0.2		Left onto Tall Timbers Trail
39.6	0.1		Continue onto Miller Rd

15.0 miles. +452/-487 feet

20.8	7.3		Keep right onto County Road 16
21.1	0.3		Left onto Paul Bunyan Trail
23.2	2.1		Left onto Main Street
23.6	0.4		Keep right onto CR 11
23.6	0.0		Keep right
23.8	0.2		Slight right onto CR 11
24.1	0.3		Left
24.1	0.0		Continue
24.2	0.0		Left
24.3	0.2		Right
24.4	0.1		Left
24.6	0.2		Right

11.1 miles. +208/-172 feet

39.7	0.2		Right onto Daggett Pine Rd
39.9	0.1		Left
40.0	0.1		End of route

0.4 miles. +2/-0 feet