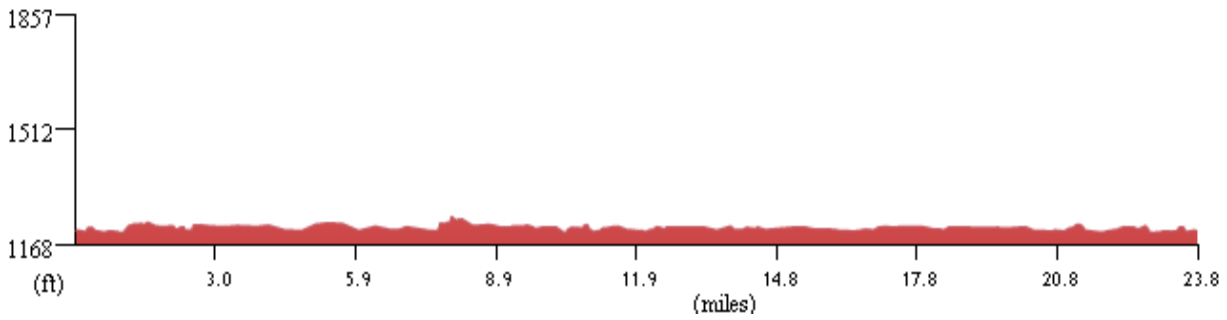
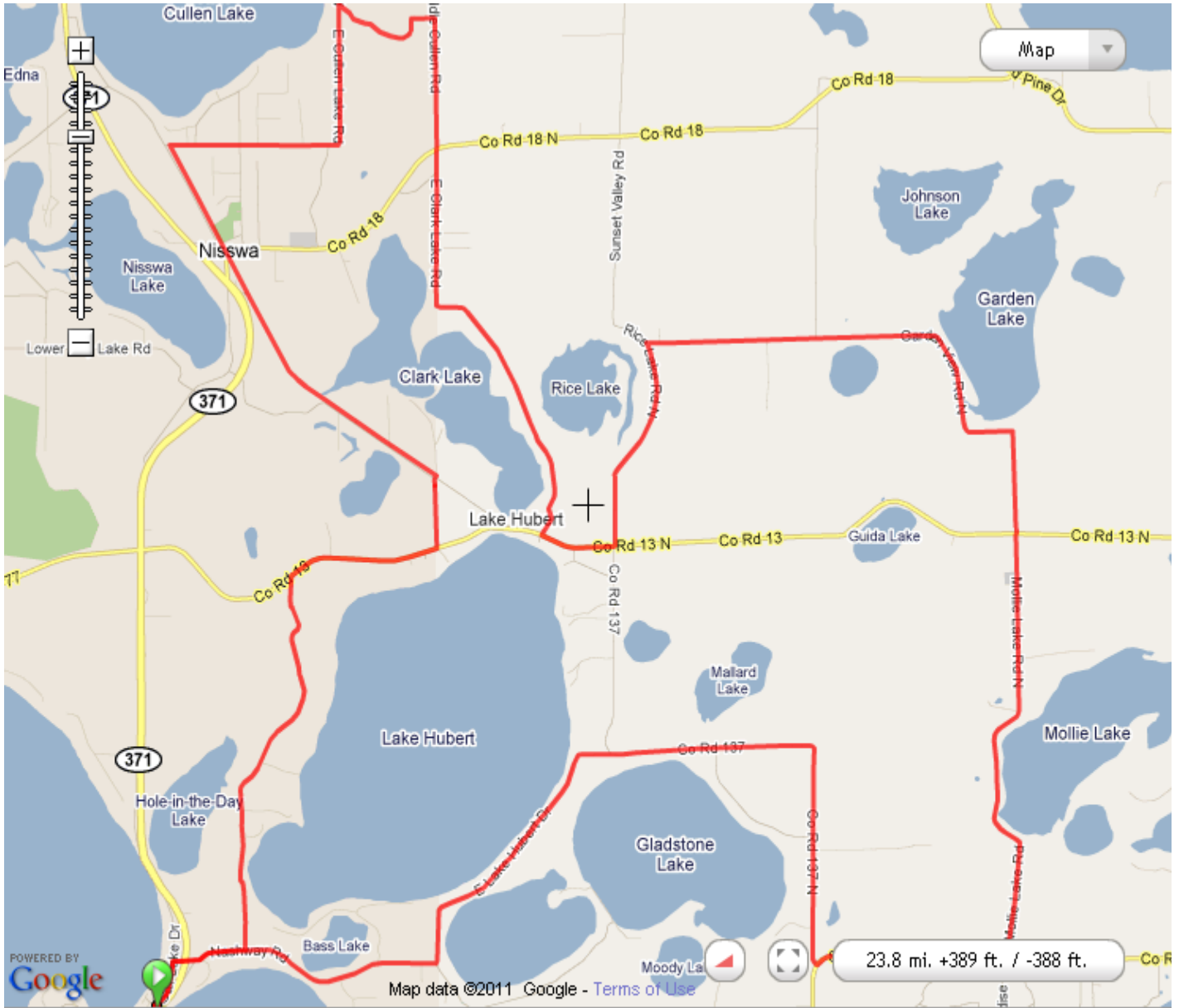


Bob's BBQ Ride - 24 Miles

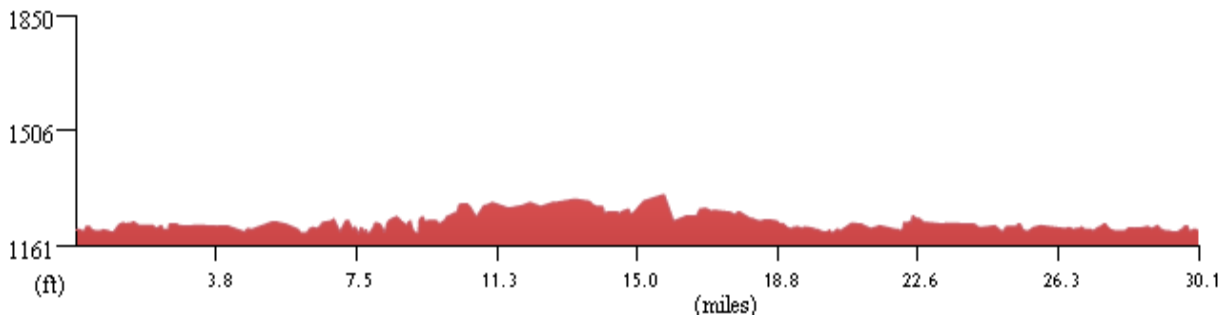
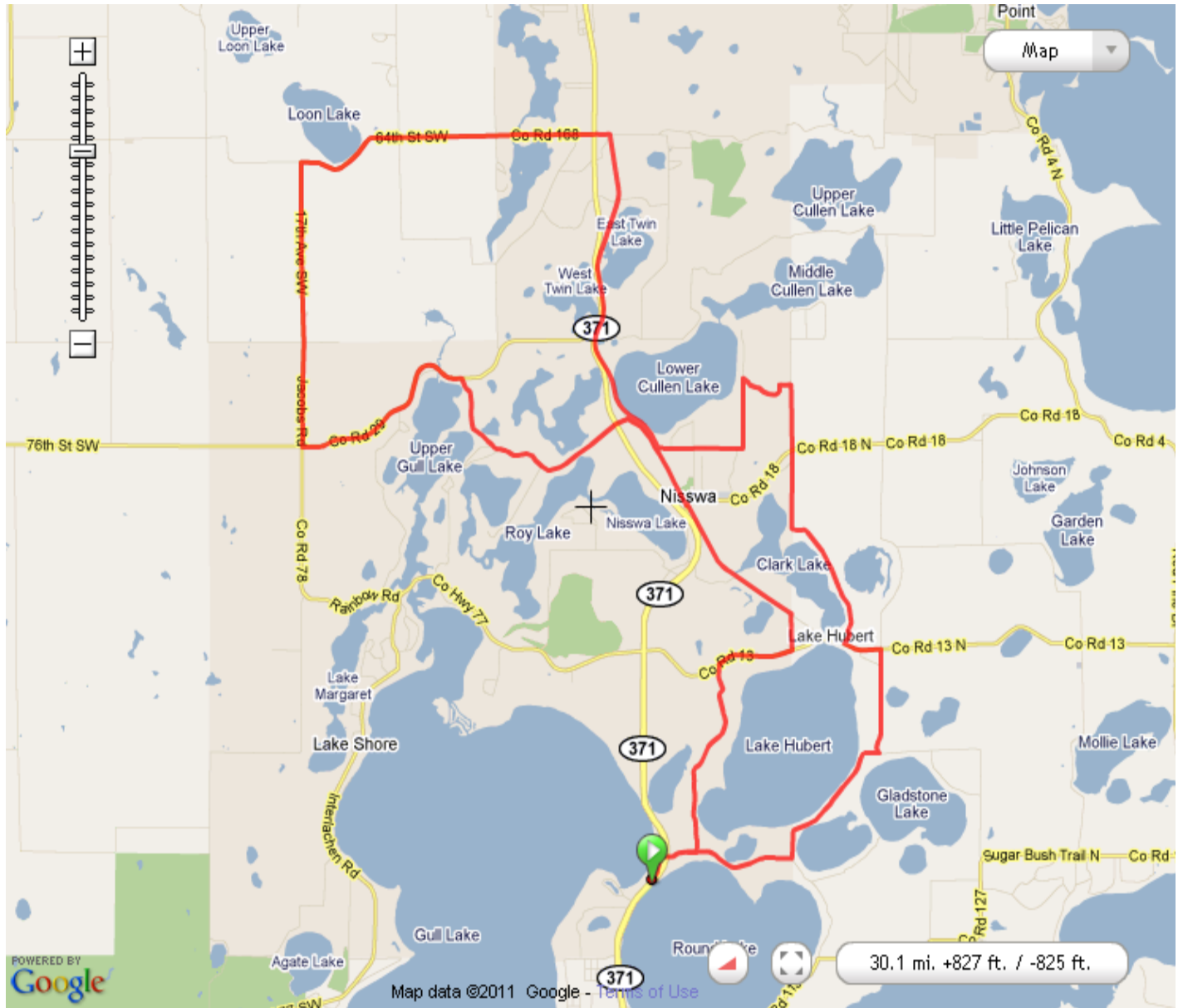


Bob's BBQ Ride - 24 miles

0.0	λ	Start of route	0.0
0.0	↑	Head northeast on Gull Lake Dr toward Pleasure Path	0.2
0.2	→	R onto Co Rd 115/Nashway Rd	0.4
0.6	←	L onto Camp Lincoln Rd	2.0
2.6	→	R onto Co Rd 13	0.8
3.4	←	L onto S Clark Lake Rd	0.4
3.8	←	L onto Paul Bunyan State Trail	2.2
6.0	→	R onto Poplar Ave	0.9
6.8	←	Poplar Ave turns L and becomes E Cullen Lake Rd	0.7
7.5	→	R onto Wolf Chase	0.6
8.2	→	R onto Middle Cullen Rd	2.8
11.0	←	L onto Co Rd 13 N	0.4
11.4	←	L onto Rice Lake Rd N/Sunset Valley Rd	1.1
12.5	→	R onto Garden View Rd N	2.2
14.7	→	R to stay on Garden View Rd N	2.7
17.4	→	R onto Co Rd 127/Sugar Bush Trail N	1.0
18.4	→	R onto Co Rd 137 N	2.3
20.7	↑	Straight on E Lake Hubert DR	1.4
22.1	→	R onto Co Rd 115/Nashway Rd	1.4
23.5	←	L onto Gull Lake Dr	0.2
23.8	⊞	End	0.0

23.8 Miles. +388/-387 feet

Bob's BBQ Ride - 30 Miles



<http://ridewithgps.com/routes/409485>

Bob's BBQ Ride - 30 Miles

0.0	↘	Start of route	0.2
0.2	→	R onto Co Rd 115/Nashway Rd	0.4
0.6	←	L onto Camp Lincoln Rd	2.0
2.6	→	R onto Co Rd 13	0.8
3.4	←	L onto S Clark Lake Rd	0.4
3.8	←	L onto Paul Bunyan State Trail	1.6
5.4	←	L onto Main St	0.0
5.4	→	Sharp R onto Lower Cullen Rd	1.1
6.4	←	L onto Roy Lake Connection	1.6
8.0	→	Roy Lk Rd/Upper Roy Lake Rd turns slightly R and becomes Roy Lake Rd	0.9
8.9	←	L onto Co Rd 29	2.1
10.9	→	R on Co Rd 78/17th St SW/Jacobs Rd	2.8
13.7	→	R on Co Rd 168/64th St SW	3.2
16.9	↑	Cross Hwy 371 and continue onto Co Rd 107	0.2
17.0	→	R onto Paul Bunyan State Trail/Paul Bunyan Trail	3.4
20.4	←	L onto Poplar Ave	0.9
21.3	←	Poplar Ave turns L and becomes E Cullen Rd/E Cullen Lake Rd	0.7
22.0	→	R onto Wolf Chase	0.6
22.6	→	R onto Middle Cullen Rd	2.8
25.4	←	L onto Co Rd 13 N	0.4
25.8	→	R onto Co Rd 137 N	1.0
26.9	→	R onto E Lake Hubert Dr	1.5
28.4	→	R onto Co Rd 115/Nashway Rd	1.4
29.8	←	L onto Gull Lake Dr	0.2
30.1	⊞	End	0.0

30.1 Miles. +826/-824 feet